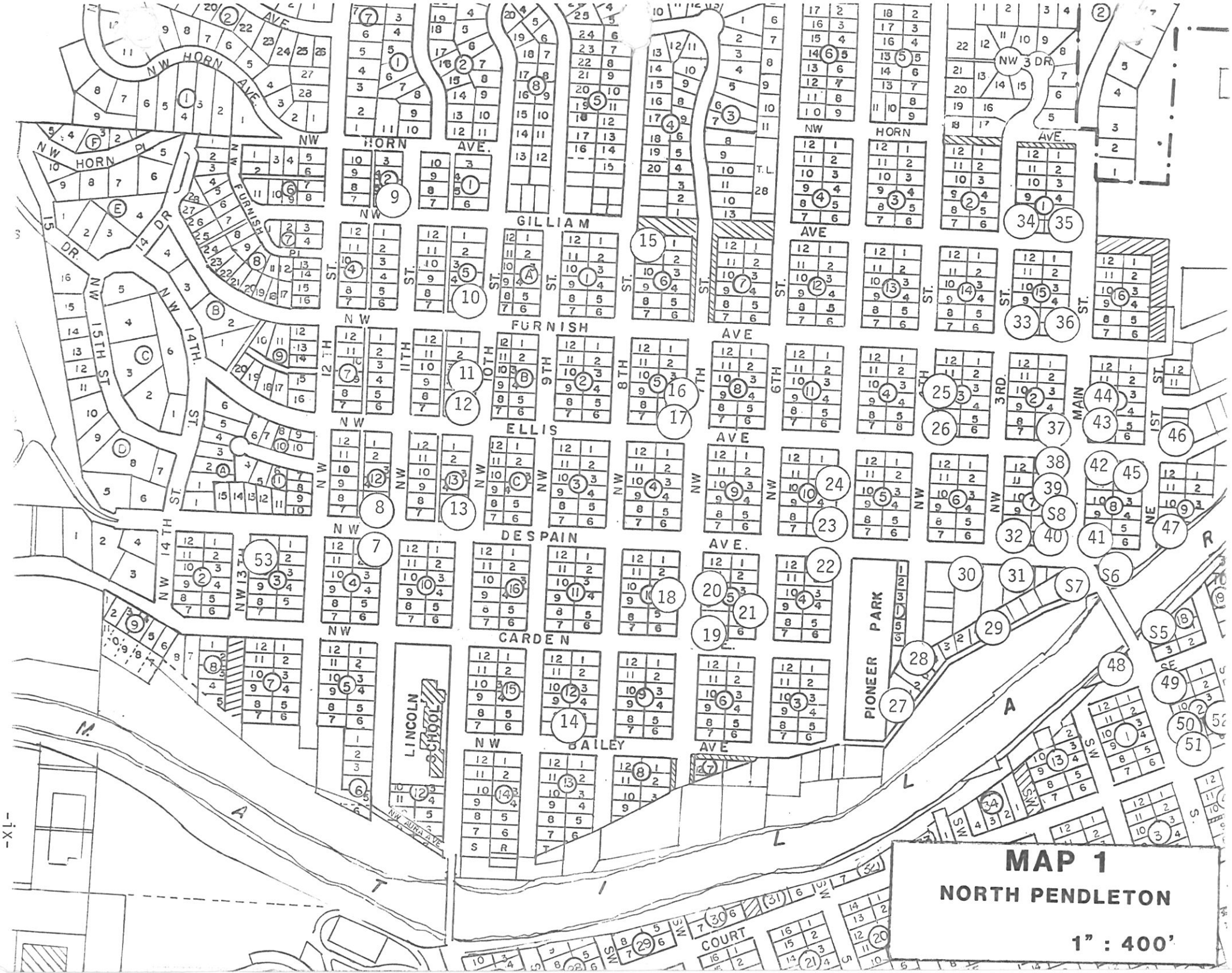


# MAP 1

## NORTH PENDLETON

1" : 400'

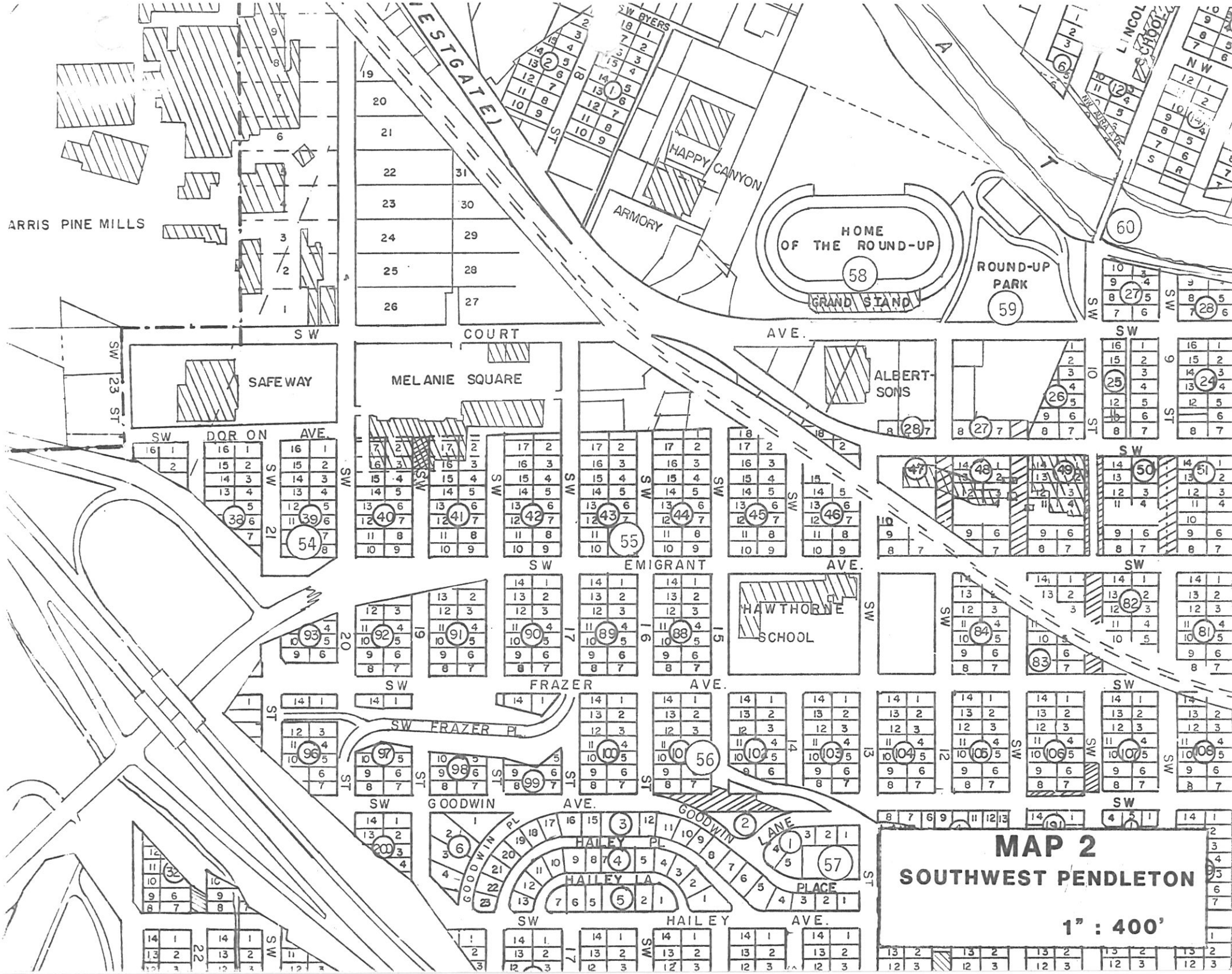
MAP 2
SOUTHWEST PENDLETON
1" : 400'
ARRIS PINE MILLS
SAFEWAY
MELANIE SQUARE
HAPPY CANYON
ARMORY
HOME OF THE ROUND-UP
GRAND STAND
ROUND-UP PARK
ALBERTSONS
HAWTHORNE SCHOOL
SW COURT AVE.
SW DORION AVE.
SW EMIGRANT AVE.
SW FRAZER AVE.
SW FRAZER PL.
SW GOODWIN AVE.
GOODWIN PL.
GOODWIN LANE
HAILEY PL.
HAILEY LA.
SW HAILEY AVE.
SW BYERS
ESTGATE
LINCOLN SCHOOL
NW AURA AVE.
SW 23 ST.
SW 21
SW 20
SW 19
SW 17
SW 16
SW 15
SW 14
SW 13
SW 12
SW 10
SW 9
SW 8
SW 22
SW 17
NW 12
NW 10
NW 9
NW 8

ROUND-UP PARK
I L L A
SW COURT AVE
SW DORION AVE
SW EMIGRANT AVE
SW FRAZER AVE
SW GOODWIN AVE
SW HAILEY AVE
SW ISAAC AVE
GOODWIN PLACE
VERT AUD.
O. W. R. R. N.
CO. YARDS
SE BYERS AVE
MAIN ST.
MAP 3
SOUTH PENDLETON
1" : 400'

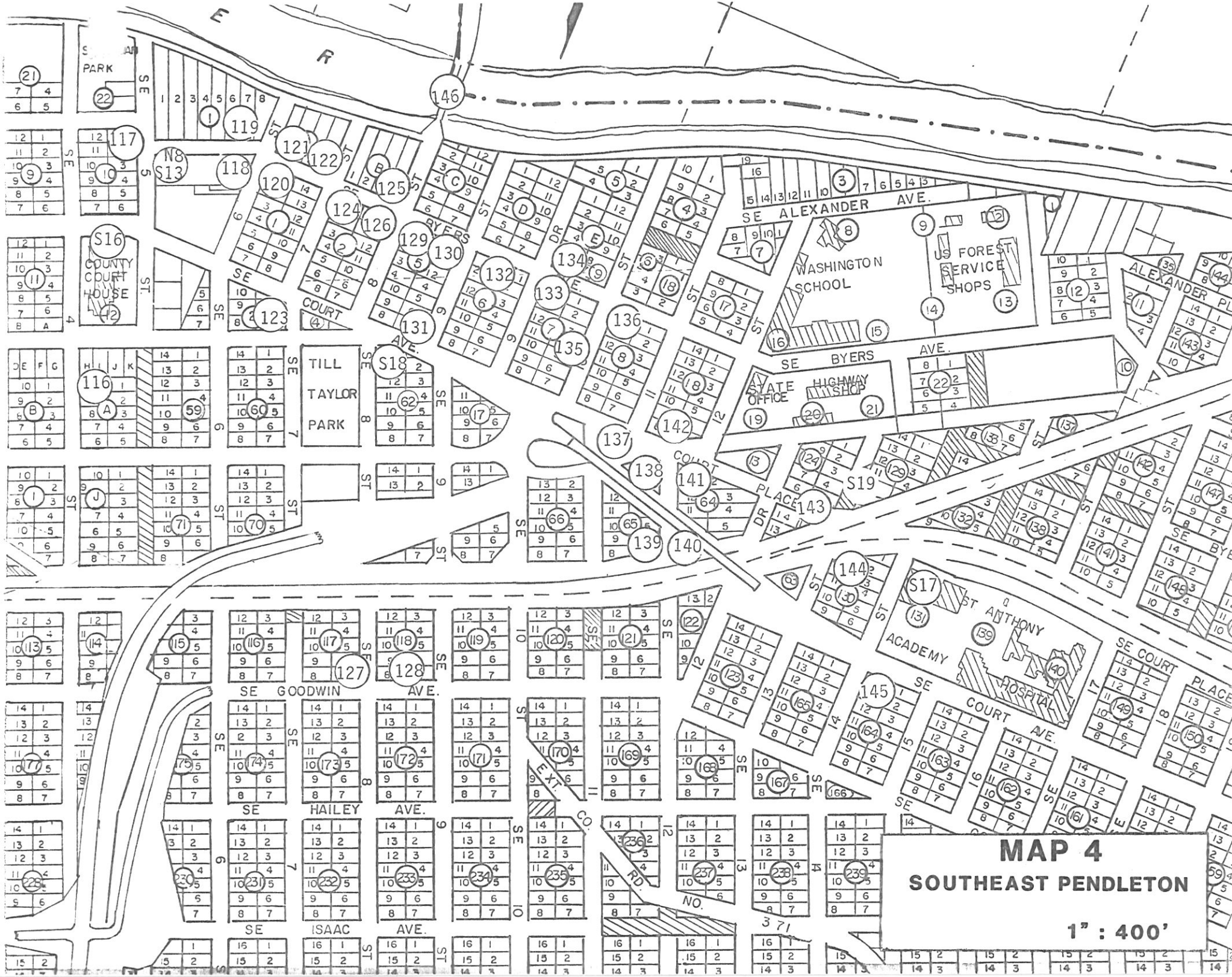
MAP 4
SOUTHEAST PENDLETON
1" : 400'
SE ALEXANDER AVE.
WASHINGTON SCHOOL
US FOREST SERVICE SHOPS
ALEXANDER PL
SE BYERS AVE.
STATE HIGHWAY OFFICE
SHOP
COUNTY COURT HOUSE
COURT AVE.
TILL TAYLOR PARK
PARK
SE COURT PLACE
ST ANTHONY ACADEMY HOSPITAL
SE GOODWIN AVE.
SE HAILEY AVE.
SE ISAAC AVE.
EXT.
CO. RD. NO. 371